



# Sandy Knowe Wind Farm Extension

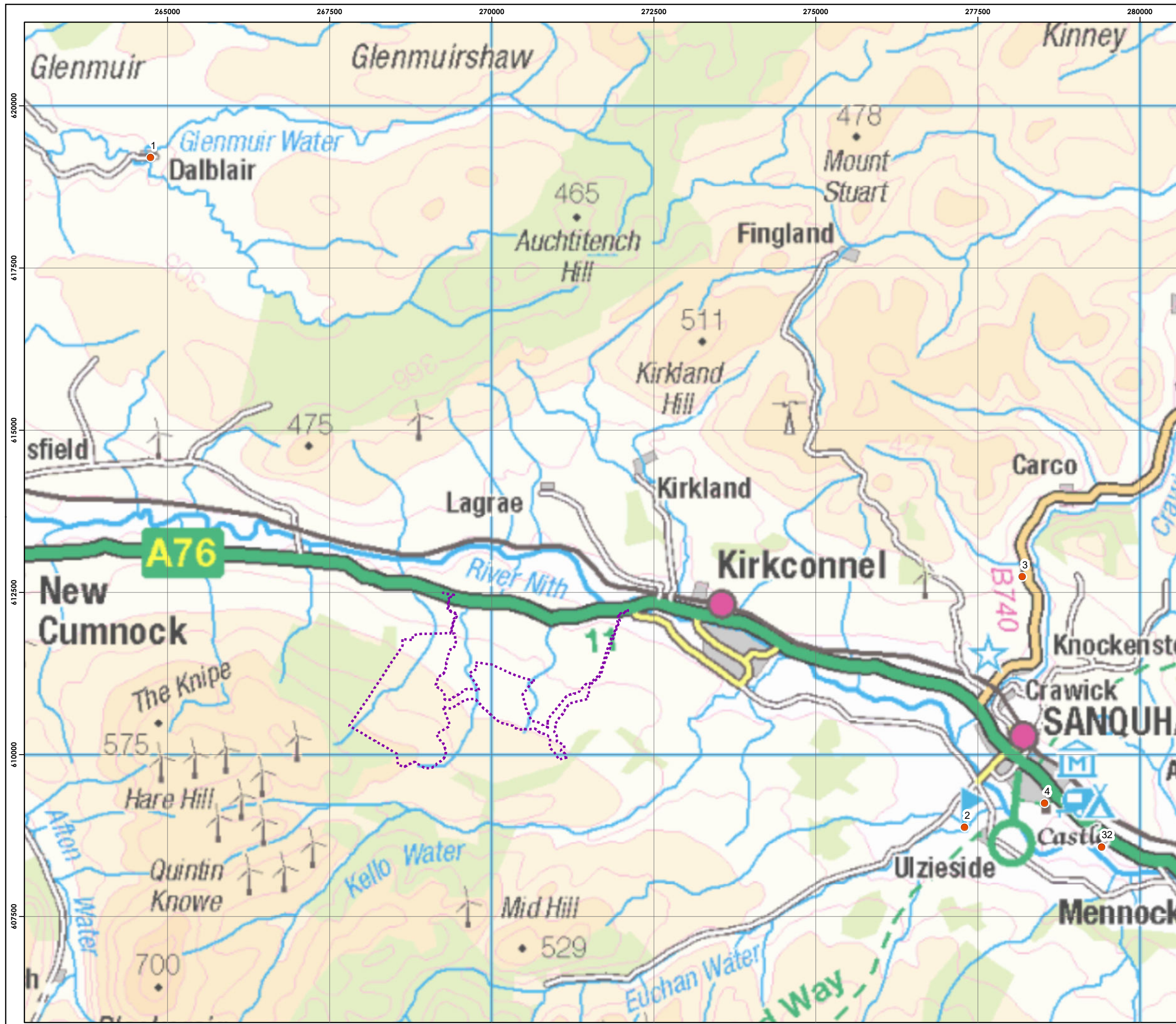


Figure 10-8  
Cultural Heritage Viewpoints

**Key**

-  Proposed Development Footprint
-  Scheduled Monument

Asset 1 Kyle Castle, 200m E Of Dalblair  
 Asset 2 Kemps Castle, Fort 320m SW Of Euchan Bridge  
 Asset 3 Orchard, Cross Socket  
 Asset 4 Crichton Peel & Sanquhar Castle  
 Asset 32 Ryehill, motte



0 250500 1,000 1,500 2,000  
Metres



Scale @ A3:  
1:55,000



© Crown copyright 2022. All rights reserved.  
Ordnance survey licence number 100048146.