







KEY

-  Road surfaces / capping layer
-  Compacted fill
-  Sand and gravel
-  Geotextile / geogrid
-  Existing vegetation
-  Peat / soil

Note:
This drawing shows a generic access track section for illustrative purposes only. The final track design model will be completed prior to construction.

As adapted from Land Use Consultants (2005)
Constructed tracks in the Scottish Uplands

Do not scale this drawing.



Sandy Knowe Wind Farm
EIA Report

Figure 3.5

Example Access Track Design

Date: 09/07/2018	Drawn by: RT	Checked by: AR	Version: V1
------------------	--------------	----------------	-------------